

# The Drax Power (Generating Stations) Order

Land at, and in the vicinity of, Drax Power Station, near Selby, North Yorkshire

## Environmental Statement

### Appendix 5.3 – Baseline Traffic Flows 2018



The Planning Act 2008

The Infrastructure Planning (Applications: Prescribed Forms and Procedure)

Regulations 2009 – Regulation 5(2)(a)

## **Drax Power Limited**

Drax Repower Project

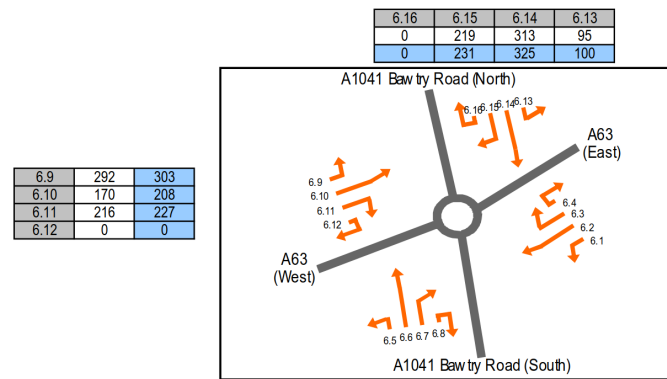
Applicant: DRAX POWER LIMITED

Date: May 2018

Document Ref: 6.2.5.3

PINS Ref: EN010091

2018 AM Baseline Traffic Data



6.4	0	0
6.3	89	90
6.2	190	222
6.1	213	234

Peak Hour

07:45 - 08:45

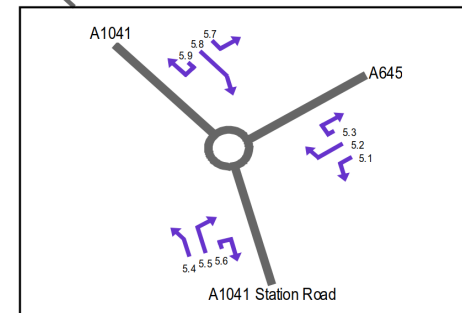
Site Plan

	Movement Number
	Number of Vehicles
	PCU Value

Network Peak Hour

07:45 - 08:45

5.9	5.8	5.7
0	257	395
0	265	425



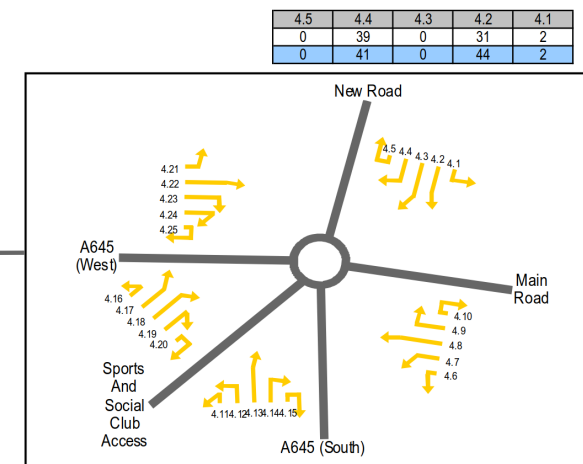
4.21	66	68
4.22	85	91
4.23	254	274
4.24	7	7
4.25	10	11

4.16	3	3
4.17	0	0
4.18	2	2
4.19	1	1
4.20	0	0

5.3	0	0
5.2	293	316
5.1	120	128

Peak Hour

07:45 - 08:45



4.10	0	0
4.9	3	4
4.8	74	76
4.7	0	0
4.6	35	38

Peak Hour

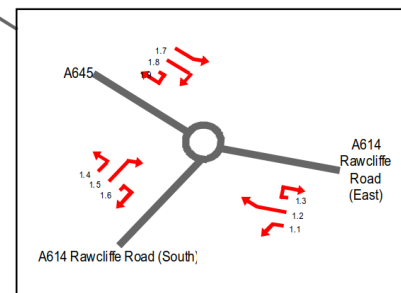
07:45 - 08:45

4.11	4.12	4.13	4.14	4.15
3	397	77	61	0
3	422	81	63	0

Continues to ----->

1.7	283	317
1.8	28	29
1.9	0	0

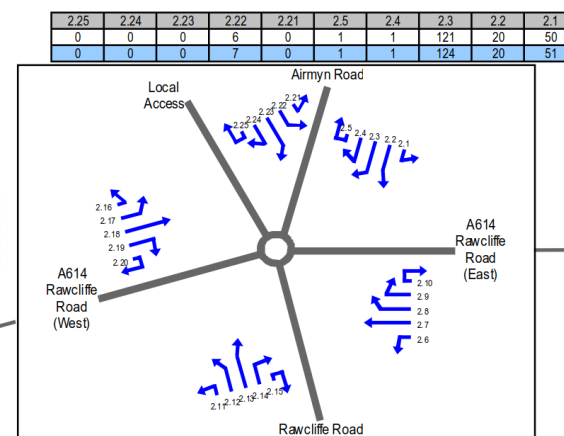
1.4	48	51
1.5	339	352
1.6	1	1



Peak Hour

07:45 - 08:45

2.16	1	1
2.17	68	69
2.18	520	568
2.19	36	42
2.20	0	0

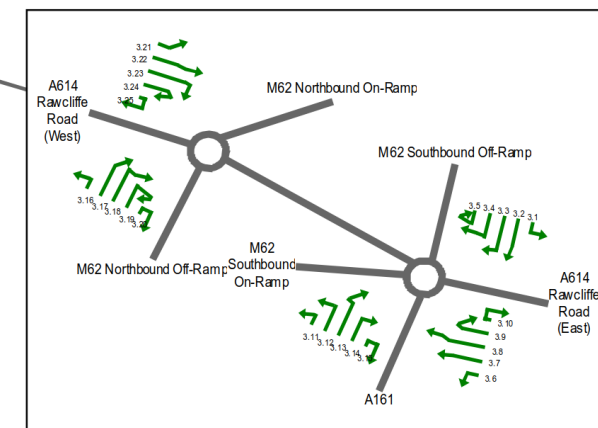


2.10	1	1
2.9	27	27
2.8	11	12
2.7	582	623
2.6	31	58

Peak Hour

07:45 - 08:45

3.21	197	224
3.22	175	185
3.23	103	113
3.24	302	342
3.25	0	0



3.10	0	0
3.9	22	30
3.8	313	323
3.7	169	190
3.6	14	14

Peak Hour

07:45 - 08:45

3.16	3.17	3.18	3.19	3.20	3.11	3.12	3.13	3.14	1.15
237	0	237	158	2	161	96	97	9	0
258	0	261	210	5	222	111	111	11	0

## 2018 PM Baseline Traffic Data

